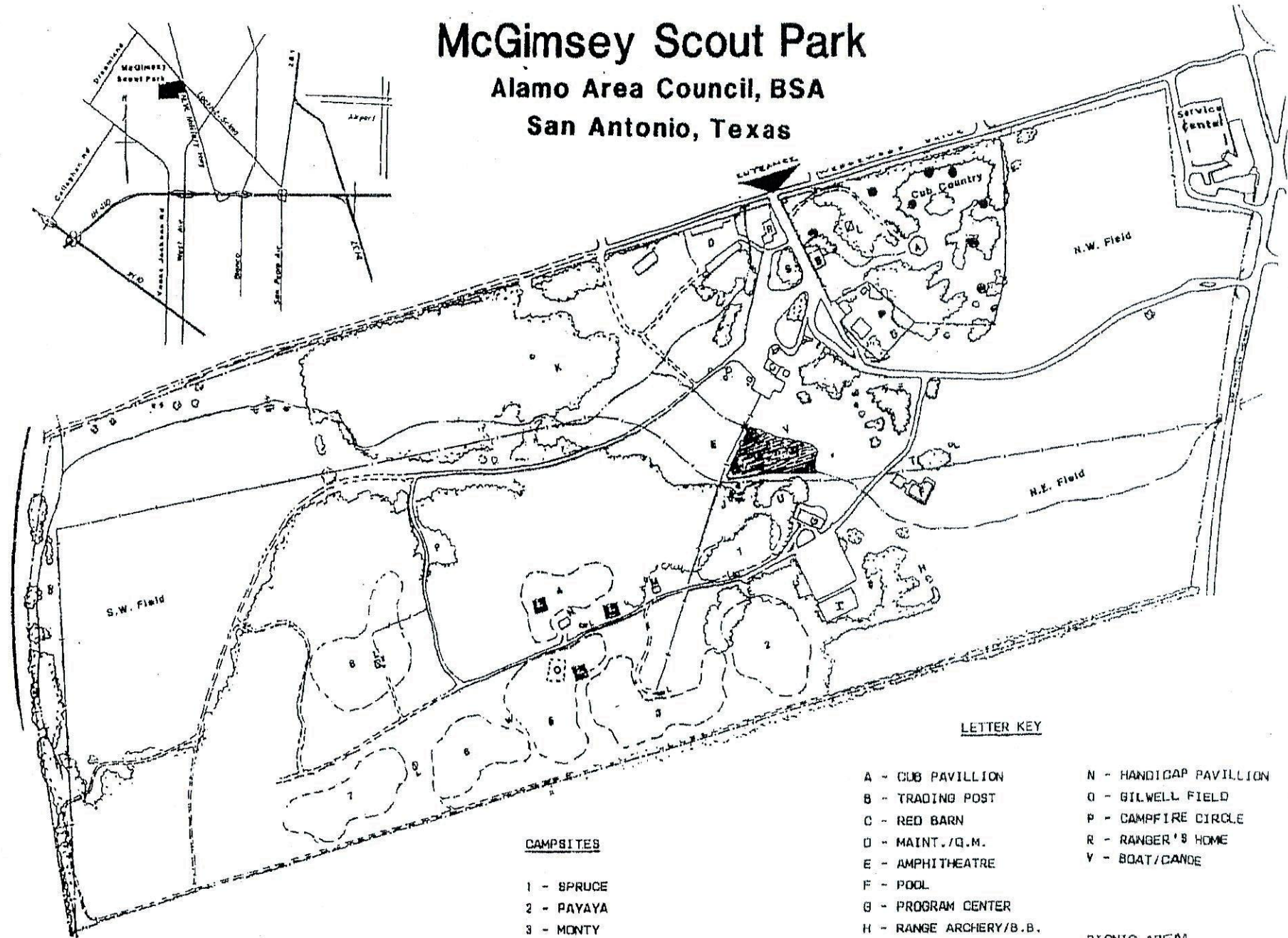


McGimsey Scout Park

Alamo Area Council, BSA

San Antonio, Texas



LETTER KEY

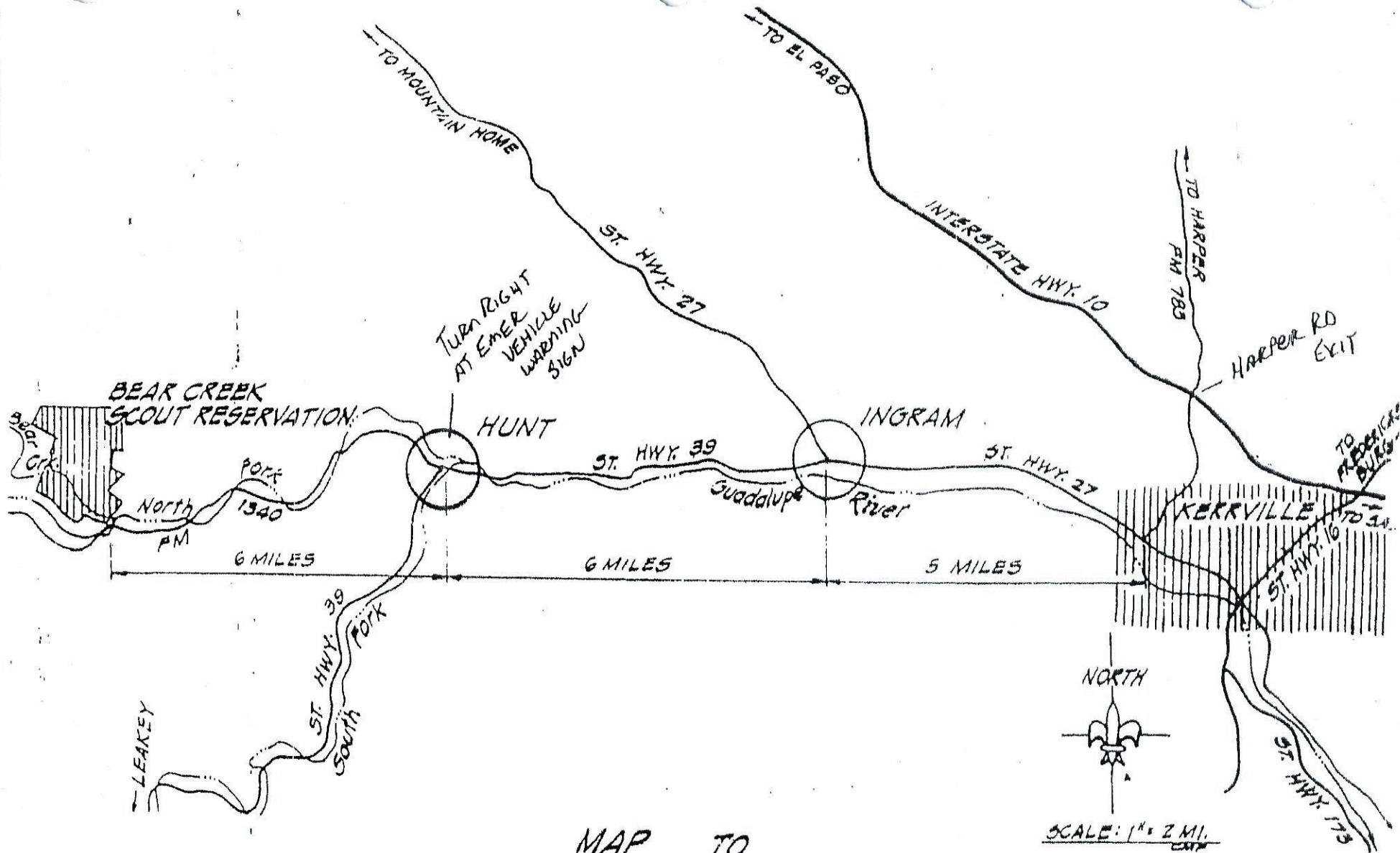
CAMP SITES

- 1 - SPRUCE
- 2 - PAYAYA
- 3 - MONTY
- 4 - ALAMO
- 5 - VALLEY HI
- 6 - "POP" BENJAMIN
- 7 - RICHIE
- 8 - ARDENEUX

- | | |
|------------------------|------------------------|
| A - CUB PAVILLION | N - HANDICAP PAVILLION |
| B - TRADING POST | O - GILWELL FIELD |
| C - RED BARN | P - CAMPFIRE CIRCLE |
| D - MAINT./Q.M. | R - RANGER'S HOME |
| E - AMPHITHEATRE | V - BOAT/CANOE |
| F - POOL | |
| G - PROGRAM CENTER | |
| H - RANGE ARCHERY/B.B. | |
| I - TENNIS COURT | |
| J - CHAPEL | |
| K - C.O.P.E. COURSE | |
| L - LATRINES | |
| M - CAMP SHOWER | |

PICNIC AREAS

- S - WEDGEWOOD
- T - POOL
- U - LAKE

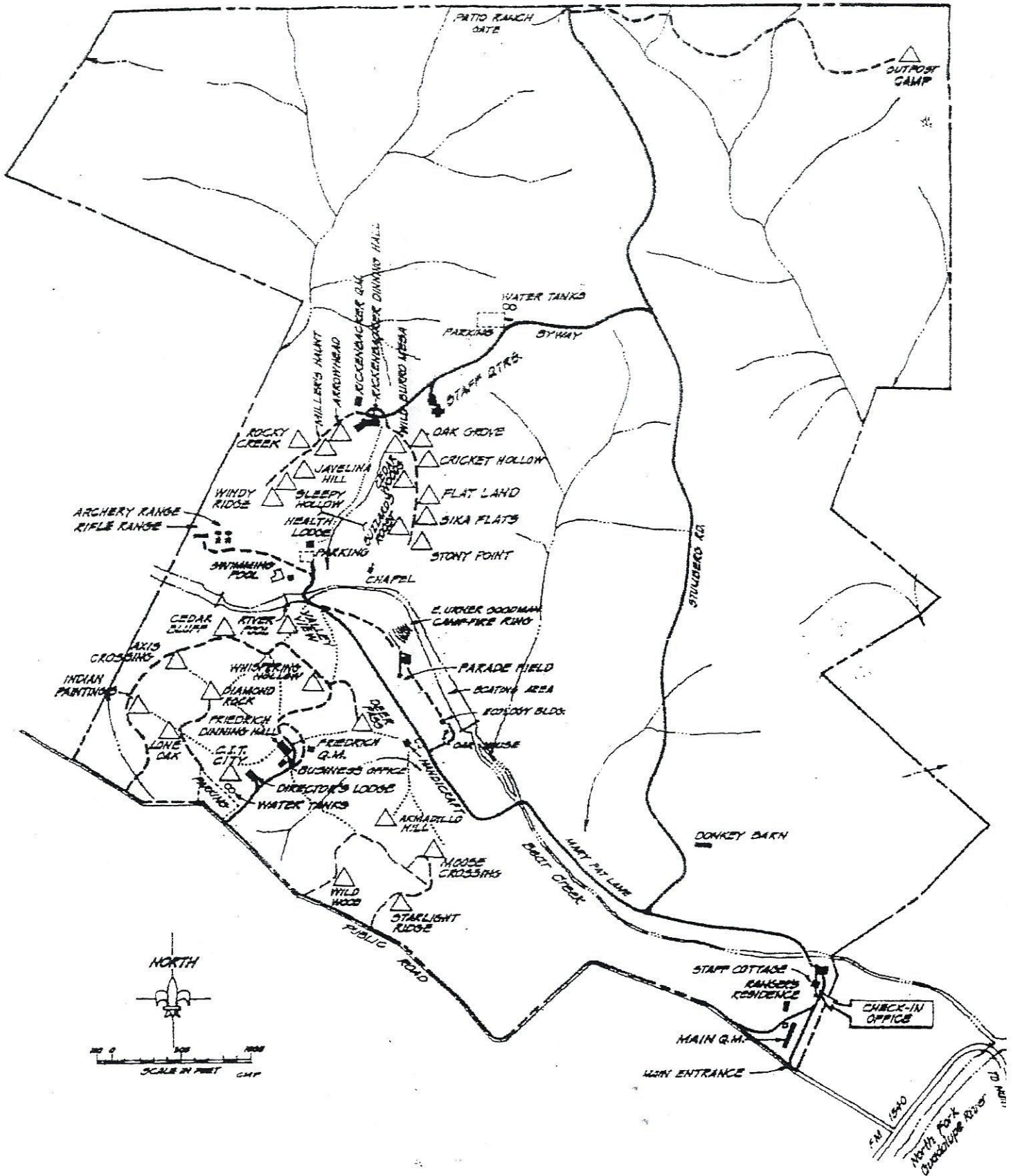


MAP TO
BEAR CREEK SCOUT RESERVATION

2/84

ALAMO AREA COUNCIL

BOY SCOUTS OF AMERICA



BEAR CREEK SCOUT RESERVATION

REVISED: 7-86

ALAMO AREA COUNCIL

BOY SCOUTS OF AMERICA

Map to Lost Pines

